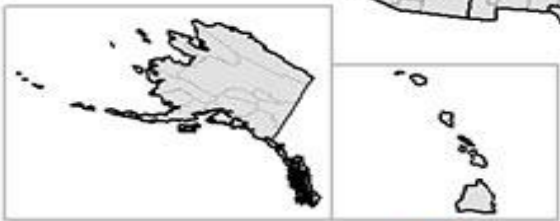
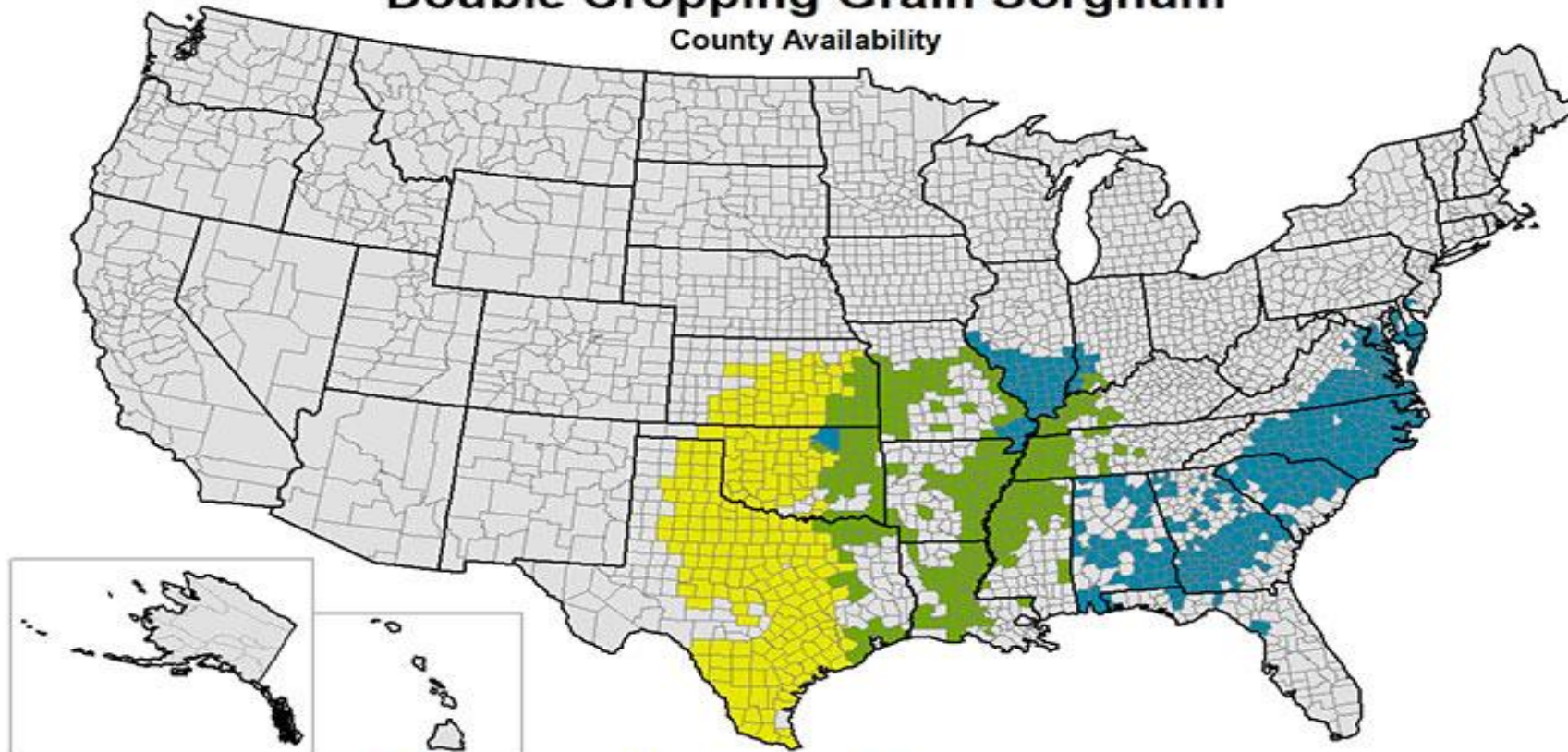


Expanded Double Cropping for 2023

Double Cropping Grain Sorghum County Availability



Option No Coverage Coverage Available WA Option Available WA with no history

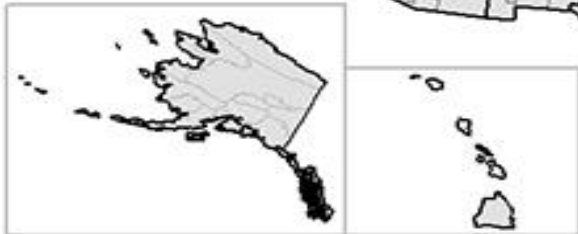
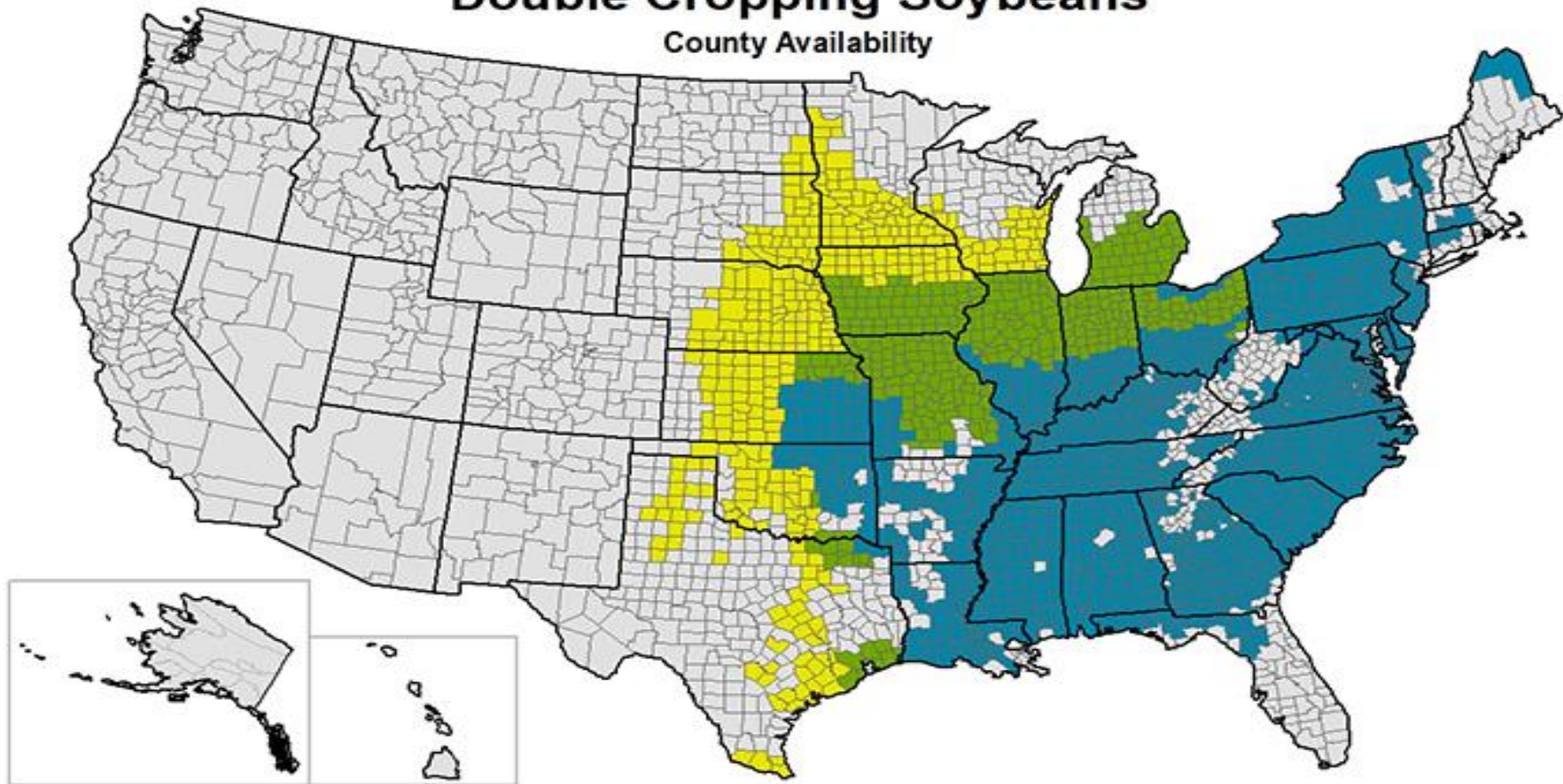
Grain Sorghum - Double Cropping Expansion Opportunity Public Map

Map Creation Date: July 08, 2022
 Layer Credits: USDA
 Source: USDA Risk Management Agency - System of Analytics
 Data Current Date: July 8, 2022
 Map Projection: USA Contiguous Albers Equal Area Conic
RMA Insurance Services

The information displayed in this map is intended to serve as an aid in displaying data provided or stored by the Risk Management Agency. It does not modify, replace or supersede any USDA published policy provisions or procedures. Maps created by USDA Risk Management Agency are for spatial and visual context for depicting the basic information for "where". Maps are not considered a survey. General Reference Only.

Expanded Double Cropping for 2023

Double Cropping Soybeans County Availability



Option No Coverage Coverage Available WA option available WA with no history

Soybeans - Double Cropping Expansion Opportunity Public Map



The information displayed in this map is intended to serve as an aid in displaying data provided or stored by the Risk Management Agency. It does not modify, replace or supersede any USDA published policy provisions or procedures. Maps created by USDA Risk Management Agency are for spatial and visual context for depicting the basic information for "where". Maps are not considered a survey. General Reference Only.

Map Creation Date: July 08, 2022
 Layer Credits: USDA
 Source: USDA Risk Management Agency - System of Analytics
 Data Current Date: July 8, 2022
 Map Projection: USA Contiguous Albers Equal Area Conic
RMA Insurance Services